

LEE COUNTY ORDINANCE NO. 15-13
(WILDBLUE)
(CPA2014-00004)

AN ORDINANCE AMENDING THE LEE COUNTY COMPREHENSIVE PLAN, COMMONLY KNOWN AS THE "LEE PLAN," ADOPTED BY ORDINANCE NO. 89-02, AS AMENDED, SO AS TO ADOPT AMENDMENT PERTAINING TO WILDBLUE (CPA2014-00004) APPROVED DURING A PUBLIC HEARING; PROVIDING FOR PURPOSE, INTENT, AND SHORT TITLE; AMENDMENTS TO ADOPTED MAP AND TEXT; LEGAL EFFECT OF "THE LEE PLAN"; PERTAINING TO MODIFICATIONS THAT MAY ARISE FROM CONSIDERATION AT PUBLIC HEARING; GEOGRAPHICAL APPLICABILITY; SEVERABILITY, CODIFICATION, SCRIVENER'S ERRORS, AND AN EFFECTIVE DATE.

WHEREAS, the Lee County Comprehensive Plan ("Lee Plan") Policy 2.4.1. and Chapter XIII, provides for adoption of amendments to the Plan in compliance with State statutes and in accordance with administrative procedures adopted by the Board of County Commissioners ("Board"); and,

WHEREAS, the Board, in accordance with Section 163.3181, Florida Statutes, and Lee County Administrative Code AC-13-6 provide an opportunity for the public to participate in the plan amendment public hearing process; and,

WHEREAS, the Lee County Local Planning Agency ("LPA") held a public hearing on the proposed amendment in accordance with Florida Statutes and the Lee County Administrative Code on April 27, 2015; and,

WHEREAS, the Board held a public hearing for the transmittal of the proposed amendment on May 20, 2015. At that hearing, the Board approved a motion to send, and did later send, proposed amendment pertaining to Wildblue (CPA2014-00004) to the reviewing agencies set forth in Section 163.3184(1)(c), F.S. for review and comment; and,

WHEREAS, at the May 20, 2015 meeting, the Board announced its intention to hold a public hearing after the receipt of the reviewing agencies' written comments; and,

WHEREAS, on August 5, 2015, the Board held a public hearing and adopted the proposed amendment to the Lee Plan set forth herein.

NOW, THEREFORE, BE IT ORDAINED BY THE BOARD OF COUNTY COMMISSIONERS OF LEE COUNTY, FLORIDA, THAT:

SECTION ONE: PURPOSE, INTENT AND SHORT TITLE

The Board of County Commissioners of Lee County, Florida, in compliance with Chapter 163, Part II, Florida Statutes, and with Lee County Administrative Code AC-13-6, conducted public hearings to review proposed amendments to the Lee Plan. The purpose of this ordinance is to adopt map and text amendments to the Lee Plan discussed at those meetings and approved by a majority of the Board of County Commissioners. The short title and proper reference for the Lee County Comprehensive Land Use Plan, as hereby amended, will continue to be the "Lee Plan." **This amending ordinance may be referred to as the "Wildblue Ordinance (CPA2014-00004)."**

SECTION TWO: ADOPTION OF COMPREHENSIVE PLAN AMENDMENT

The Lee County Board of County Commissioners amends the existing Lee Plan, adopted by Ordinance Number 89-02, as amended, by adopting an amendment known as Wildblue (CPA2014-00004), which amends:

1. The Lee Plan to establish an 'Environmental Enhancement and Preservation Overlay' within the Density Reduction/Groundwater Resource Future Land Use Category, promoting restoration, enhancement and preservation of natural resources on properties with previous mining activity and approved residential uses.
2. The Future Land Use Map Series, Maps 6 and 7. 'Lee County Utilities Future Water & Sanitary Sewer Service Ares' to place the WildBlue property within the Service Areas.
3. The Lee Plan Map 17 to incorporate the Environmental Restoration Overlay, placing the WildBlue subject property within that Overlay and remove the Mixed Use Community Designation on a portion of the subject property.

The corresponding Staff Reports and Analysis, along with all attachments for this amendment are adopted as "Support Documentation" for the Lee Plan. Proposed amendments adopted by this Ordinance are attached as Exhibit A.

SECTION THREE: LEGAL EFFECT OF THE "LEE PLAN"

No public or private development will be permitted except in conformity with the Lee Plan. All land development regulations and land development orders must be consistent with the Lee Plan as amended.

SECTION FOUR: MODIFICATION

It is the intent of the Board of County Commissioners that the provisions of this Ordinance may be modified as a result of consideration that may arise during Public Hearing(s). Such modifications shall be incorporated into the final version.

SECTION FIVE: GEOGRAPHIC APPLICABILITY

The Lee Plan is applicable throughout the unincorporated area of Lee County, Florida, except in those unincorporated areas included in joint or interlocal agreements with other local governments that specifically provide otherwise.

SECTION SIX: SEVERABILITY

The provisions of this ordinance are severable and it is the intention of the Board of County Commissioners of Lee County, Florida, to confer the whole or any part of the powers herein provided. If any of the provisions of this ordinance are held unconstitutional by a court of competent jurisdiction, the decision of that court will not affect or impair the remaining provisions of this ordinance. It is hereby declared to be the legislative intent of the Board that this ordinance would have been adopted had the unconstitutional provisions not been included therein.

SECTION SEVEN: INCLUSION IN CODE, CODIFICATION, SCRIVENERS' ERROR

It is the intention of the Board of County Commissioners that the provisions of this ordinance will become and be made a part of the Lee County Code. Sections of this ordinance may be renumbered or relettered and the word "ordinance" may be changed to "section," "article," or other appropriate word or phrase in order to accomplish this intention; and regardless of whether inclusion in the code is accomplished, sections of this ordinance may be renumbered or relettered. The correction of typographical errors that do not affect the intent, may be authorized by the County Manager, or his or her designee, without need of public hearing, by filing a corrected or recodified copy with the Clerk of the Circuit Court.

SECTION EIGHT: EFFECTIVE DATE

The plan amendments adopted herein are not effective until 31 days after the State Land Planning Agency notifies the County that the plan amendment package is complete. If timely challenged, an amendment does not become effective until the State Land Planning Agency or the Administrative Commission enters a final order determining the adopted amendment to be in compliance. No development orders, development permits, or land uses dependent on this amendment may be issued or commence before the amendment has become effective. If a final order of noncompliance is issued by the Administration Commission, this amendment may nevertheless be made effective by adoption of a resolution affirming its effective status.


THE FOREGOING ORDINANCE was offered by Commissioner Manning, who moved its adoption. The motion was seconded by Commissioner Pendergrass. The vote was as follows:


John E. Manning	Aye
Cecil L Pendergrass	Aye
Larry Kiker	Aye
Brian Hamman	Aye
Frank Mann	Aye

DONE AND ADOPTED this 5th day of August, 2015.

ATTEST:
LINDA DOGGETT, CLERK

LEE COUNTY BOARD OF COUNTY
COMMISSIONERS


BY: 
Deputy Clerk SHAYNE BROWN

BY: 
Brian Hamman, Chair
Frank Manns Vice

DATE: 8/5/2015



Approved as to Form for the
Reliance of Lee County Only


County Attorney's Office

- Exhibit A: Adopted revisions to Text Amendments
- Exhibit B: Adopted revisions to Future Water Service Areas Map 6
- Exhibit C: Adopted revisions to Future Sanitary Sewer Service Areas Map 7
- Exhibit D: Adopted revisions to Southwest DR/GR Residential Overlay May 17

EXHIBIT A

Note: Text depicted with underline represents additions to the Lee Plan. Strike-through text represents deletions from the Lee Plan.

Text Amendments:

Future Land Use Element

POLICY 1.4.5: The Density Reduction/Groundwater Resource (DR/GR) land use category includes upland areas that provide substantial recharge to aquifers most suitable for future wellfield development. These areas also are the most favorable locations for physical withdrawal of water from those aquifers. Only minimal public facilities exist or are programmed.

1. New land uses in these areas that require rezoning or a development order must demonstrate compatibility with maintaining surface and groundwater levels at their historic levels (except as provided in Policies 33.1.3 and 33.3.45) utilizing hydrologic modeling, the incorporation of increased storage capacity, and inclusion of green infrastructure. The modeling must also show that no adverse impacts will result to properties located upstream, downstream, as well as adjacent to the site. Offsite mitigation may be utilized, and may be required, to demonstrate this compatibility. Evidence as to historic levels may be submitted during the rezoning or development review processes.
2. Permitted land uses include agriculture, natural resource extraction and related facilities, conservation uses, public and private recreation facilities, and residential uses at a maximum density of one dwelling unit per ten acres (1 du/10 acres). See Policies 33.3.2, 33.3.3, 33.3.4, ~~and 33.3.5,~~ and 33.3.6 for potential density adjustments resulting from concentration or transfer of development rights.
 - a. For residential development, also see Objective 33.3 and following policies. Commercial and civic uses can be incorporated into Mixed-Use Communities to the extent specifically provided in those policies.
 - b. Individual residential parcels may contain up to two acres of Wetlands without losing the right to have a dwelling unit, provided that no alterations are made to those wetland areas.
 - c. The Future Limerock Mining overlay (Map 14) identifies sufficient land near the traditional Alico Road industrial corridor for continued limerock mining to meet regional demands through the Lee Plan's planning horizon (currently 2030). See Objective 33.1 and following policies.

3. Private Recreational Facilities may be permitted in accordance with the site locational requirements and design standards, as further defined in Goal 16. No Private recreational facilities may occur within the DR/GR land use category without a rezoning to an appropriate planned development zoning category, and compliance with the Private Recreation Facilities performance standards, contained in Goal 16 of the Lee Plan.

POLICY 1.7.13: The Southeast Density Reduction/Groundwater Resource overlay (Map 17) is described in Policies 33.3.1 through 33.3.45. This overlay affects only Southeast Lee County and identifies ~~four~~ five types of land:

1. "Existing Acreage Subdivisions": existing rural residential subdivisions that should be protected from adverse external impacts such as natural resource extraction.
2. "Rural Golf Course Communities" potential locations for the concentration of development rights on property zoned Private Recreational Facilities Planned Development and located in the Southeast Density Reduction/Groundwater Resource area.
3. "Mixed-Use Communities" locations where this concentration of development rights from large contiguous tracts with the Density Reduction/Groundwater Resource area that can be supplemented by transfer of development rights from non-contiguous tracts in the Southeast Density Reduction/Groundwater Resource area. See Objective 33.3 and following policies.
4. "Improved Residential Communities:" Property with existing residential approvals that are inconsistent with the Southeast Density Reduction/Groundwater Resource area that could be improved environmentally.
5. "Environmental Enhancement and Preservation Communities:" Properties adjacent to Corkscrew and Alico Roads that have the potential to improve and restore important regional hydrological and wildlife connections.

POLICY 33.2.1: Large-scale ecosystem integrity in Southeast Lee County should be maintained and restored. Protection and/or restoration of land is of even higher value when it connects existing corridors and conservation areas. Restoration is also highly desirable when it can be achieved in conjunction with other uses on privately owned land including agriculture. Lee County Natural Resources, Conservation 20/20, and Environmental Sciences staff will work with landowners who are interested in voluntarily restoring native habitats and landowners who are required to conduct restoration based upon land use changes. The parameters for the required restoration will be established in the Land Development Code by 2012 or within planned development zoning approvals as established in Objective 33.3.

OBJECTIVE 33.3: RESIDENTIAL AND MIXED-USE DEVELOPMENT. Designate on a Future Land Use Map overlay areas that should be protected from adverse impacts of mining (Existing Acreage Subdivisions), specific locations for concentrating existing development rights on large tracts (Mixed-Use Communities), specific properties which provide opportunities to protect, preserve, and restore strategic regional hydrological and wildlife connections (Environmental Enhancement and Preservation Communities), and vacant properties with existing residential approvals that are inconsistent with the density Reduction/Groundwater Resource future land use category (Improved Residential Communities).

POLICY 33.3.4: Properties that provide a significant regional hydrological and wildlife connection have the potential to improve, preserve, and restore regional surface and groundwater resources and indigenous wildlife habitats. These properties, located along Corkscrew and Alico Roads, can provide important hydrological connections to the Flint Pen Strand and the Stewart Cypress Slough as well as important wildlife habitat connections between existing CREW and Lee County properties. As an incentive to improve, preserve, and restore regional surface and groundwater resources and wildlife habitat of state and federally listed species additional densities and accessory commercial uses will be granted if the project is found consistent with and demonstrates through a Planned Development rezoning the following.

1. These lands are within the "Environmental Enhancement and Preservation Communities" overlay as designated on Map 17 of the Plan. Lands eligible for the Environmental Enhancement and Preservation Communities overlay must be consistent with one of the criteria below:
 - a. Lands located west of Lee County 20/20 Imperial Marsh Preserve (Corkscrew Tract), and within one mile north or south of Corkscrew Road.
 - b. Lands located west of the intersection of Alico Road and Corkscrew Road must be located north of Corkscrew Road and south of Alico Road.
2. The property is rezoned to a Planned Development that meets the following:
 - a. Planned Development must include a minimum of 60 percent open space, not including previously mined lakes, which will be used to accommodate the following:
 1. Restore and accommodate existing and historic regional flowways where they currently or previously existed;
 2. Restore and accommodate existing and historic groundwater levels;
 3. Restore and preserve wetlands;

4. Restore and preserve indigenous upland habitats;
 5. Provide critical wildlife connections to adjacent conservation areas; and
 6. Provide 100' foot buffer along Corkscrew Road East of Alico Road.
- b. Includes an enhanced lake management plan, that:
 1. Applies best management practices for fertilizers and pesticides;
 2. Provides erosion control and bank stabilization; and
 3. Establishes lake maintenance requirements.
 - c. Develop a site specific ecological and hydrological restoration plan which includes at a minimum the following: preliminary excavation and grading plans, analysis of hydrological improvements and water budget narrative, replanting plan, habitat restoration plan, success criteria, long term monitoring and maintenance.
 - d. Preservation areas must be platted in separate tracts and dedicated to an appropriate maintenance entity. For projects larger than 1,000 acres a Community Development District (CDD) or a master home owners association must be created, that will accept responsibility for perpetually maintaining the preservation requirements identified in the Planned Development, prior to issuance of certificate of compliance (CC) for first local development order.
 - e. Record a Conservation Easement for a minimum of 55 percent of the planned development, not including previously mined lakes, to be dedicated to the appropriate maintenance entity that provides Lee County, or some other public agency acceptable to Lee County, with third party enforcement rights.
 - f. Indigenous management plans must address human-wildlife coexistence.
 - g. Uses Florida Friendly Plantings with low irrigation requirements in Common Elements.
 - h. The stormwater management system must demonstrate through design or other means that water leaving the development meets state and federal water quality standards. The developer must obtain authorization from the Division of Natural Resources prior to discharge of stormwater from the development into the County's MS4 system directly or indirectly.
 - i. Elimination of any agricultural row crop uses at time of first development order.

- j. Protects Public wells through compliance with the requirements of the Well Field Protection Ordinance.
 - k. Each Planned Development within the Overlay will be required to mitigate the traffic impacts of the Planned Development and provide its proportionate share of the needed roadway improvements in accordance with Administrative Code 13-16. The proportionate share amount can be offset, in accordance with AC13-16, by the dedication of needed right of way or the construction of improvements that would measurably lessen the need for roadway improvements, or by payment of impact fees, or use of impact fee credits, or as otherwise set forth in a written agreement between Lee County and the Developer. Prior to a final determination of a Project's proportionate share amount, compliance may be met through an enforceable instrument that obligates the property owners within a Planned Development to pay the Project's proportionate share, with said instrument being recorded prior to the issuance of any Development Order. For the developments known as WildBlue (CPA2014-00004) and Corkscrew Farms (CPA2015-00001) if the instrument is recorded prior to the final determination of the proportionate share amount, the proportionate share payment may not exceed \$1,600 per unit above the road impact fee amount.
 - l. Connect to public water and sewer service. Connect to reclaimed water if available at time of development order approval.
 - m. Obtain written verification as to adequate public services for the Planned Development, from the sheriff, EMS, fire district, and Lee County School District.
 - n. Demonstrate that the proposed rezoning will not result in significant detrimental impacts on present or future water resources.
3. In recognition of the preservation, enhancement, and protection of regional flowways and natural habitat corridors, the interconnection with existing off-site conservation areas, and the significant enhancement, preservation and protection of these lands additional density may be approved through Planned Developments meeting the criteria and requirements outlined above as follows:
- a. Other lands within the Environmental Enhancement and Preservation Overlay meeting the requirements above will be permitted a maximum density of 1 unit per 3 acres.
 - b. Density in the Environmental Enhancement and Preservation Overlay will be based upon the acreage of the entire planned development (i.e. all areas within the boundary of the planned development whether uplands, wetlands, or lake will be calculated at the density provided above.

- c. Additional dwelling units may be approved in the Planned Development meeting the requirements above if transferred from other Southeast Lee County lands located outside of the Planned Development at the standard density of 1 unit per 10 acres for DR/GR lands and 1 unit per 20 acres for Wetlands future land use category if density rights are extinguished through an instrument acceptable to the County Attorney's Office.

POLICY 33.3.45: Owners of major DR/GR tracts without the ability to construct a Mixed-Use Community on their own land are encouraged to transfer their residential development rights to Future Urban Areas (see Objective 1.1), specifically the Mixed-Use Overlay, the Lehigh Acres Specialized Mixed-Use Nodes, and any Lee Plan designation that allows bonus density (see Table 1(a)), or to future Mixed-Use Communities, Rural Golf Course Communities, or Improved Residential Communities on land so designated on Map 17. These transfers would avoid unnecessary travel for future residents, increase housing diversity and commercial opportunities for nearby Lehigh Acres, protect existing agricultural or natural lands, and allow the conservation of larger contiguous tracts of land.

1. To these ends, Lee County will establish a program that will allow and encourage the transfer of upland and wetland development rights (TDR) to designated TDR receiving areas. This program will also allow limited development in accordance with Policy 16.2.6 and 16.2.7.
2. Within the Mixed-Use Communities shown on Map 17, significant commercial and civic uses are required. Each Mixed-Use Community adjoining S.R. 82 must be designed to include non-residential uses not only to serve its residents but also to begin offsetting the shortage of non-residential uses in adjoining Lehigh Acres. At a minimum, each community adjoining S.R. 82 must designate at least 10% of its developable land into zones for non-residential uses. Specific requirements for incorporating these uses into Mixed-Use Communities are set forth in the Land Development Code.
3. Mixed-Use Communities must be served by central water and wastewater services. All Mixed-Use Communities were added to the future water and sewer service areas for Lee County Utilities (Lee Plan Maps 6 and 7) in 2010. Development approvals for each community are contingent on availability of adequate capacity at the central plants and on developer-provided upgrades to distribution and collection systems to connect to the existing systems. Lee County Utilities has the plant capacity at this time to serve full build-out of all Mixed-Use Communities. Lee County acknowledges that the Three Oaks wastewater treatment plant does not have sufficient capacity to serve all anticipated growth within its future service area through the year 2030. Lee County commits to expand that facility or build an additional facility to meet wastewater demands. One of these improvements will be included in a future capital improvements program to ensure that sufficient capacity will be available to serve the

Mixed-Use Communities and the additional development anticipated through the year 2030.

4. Development approvals for Mixed-Use Communities are contingent on adequate capacity in the public school system (see Goal 67).
5. Lee County encourages landowners to concentrate development rights from contiguous DR/GR property under common ownership or control.
6. Lee County encourages the creation of TDR credits from Southeast DR/GR lands and the transfer of those credits to all other designated receiving areas, including:
 - a. Other Mixed-Use Communities;
 - b. Rural Golf Course Communities;
 - c. Improved Residential Communities
 - d. Future Urban Area (see Objective 1.1);
 - e. Mixed-Use Overlay;
 - f. Lehigh Acres Specialized Mixed-Use Nodes;
 - g. Lee Plan designation that allow bonus density (see Table 1(a)); and,
 - h. Incorporated municipalities that have formally agreed to accept TDR credits.

POLICY 33.3.56: The new TDR program will have the following characteristics:

1. This program will be in addition to the existing wetland TDR program described in Article IV of Chapter 2 of the Land Development Code.
2. The preferred receiving locations for the transfer of TDRs are within designated Future Urban Areas due to their proximity to public infrastructure and urban amenities (see Objective 1.1), specifically the Mixed Use Overlay, the Lehigh Acres Specialized Mixed Use Nodes, and the future urban land use categories that allow bonus density (see Table 1(a)). The only sites in the DR/GR area permitted to receive transferred development rights are Mixed-Use Communities or Rural Golf Course Communities, Improved Residential Communities as shown on Map 17.
3. TDR credits will be available from sending areas as follows:
 - a. One TDR credit may be created for each allowable dwelling unit attributable to sending parcels within the Southeast DR/GR area. As an incentive for

permanently protecting indigenous native uplands, one extra dwelling unit will be allowed for each five acres of preserved or restored indigenous native uplands.

- b. As an additional incentive for protecting certain priority restoration lands (see Policy 33.2.3.2), each TDR credit created pursuant to the preceding subsection will qualify for up to two additional TDR credits if the credits are created from land in Tiers 1, 2, 3 or the southern two miles of Tiers 5, 6 or 7, as shown on the DR/GR Priority Restoration overlay.
4. The maximum number of TDR credits that can be created from the Southeast DR/GR lands is 9,000.
5. No more than 2,000 dwelling units can be placed on receiving parcels within the Southeast DR/GR Mixed-Use Communities through the TDR credit program.
6. TDR Credits may be redeemed in designated TDR receiving areas as follows:
 - a. In Mixed-Use Communities in DR/GR areas, each TDR credit may be redeemed for a maximum of one dwelling unit plus a maximum of 800 square feet of non-residential floor area.
 - b. In Rural Golf Course Communities, see Policy 16.2.7.
 - c. In the Future Urban Areas described in paragraph 2. above, each TDR credit may be redeemed for a maximum of two dwelling units. In these Future Urban Areas, the redemption of TDR credits cannot allow densities to exceed the maximum bonus density specified in Table 1(a). TDR credits may not be redeemed for non-residential floor area in these Future Urban Areas.
 - d. Redemption of TDR credits within incorporated municipalities may be allowed where interlocal agreements set forth the specific terms of any allowable transfers and where the redemption allows development that is consistent with the municipality's comprehensive plan. As in the County's Future Urban Areas, each TDR credit may be redeemed for a maximum of two dwelling units.
7. When severing development rights from a tract of land in anticipation of transfer to another tract, a landowner must execute a perpetual conservation easement on the tract that acknowledges the severance of development rights and explicitly states one of the following options:
 - a. Continued agricultural uses will be permitted;
 - b. Conservation uses only;
 - c. Conservation use and restoration of the property; or

d. some combination of the above options.

POLICY 33.3.67: The Land Development Code will be amended within one year to specify procedures for concentrating existing development rights on large tracts, for transferring development rights between landowners, for seeking approval of additional acreage subdivisions, and for incorporating commercial and civic uses into Mixed-Use Communities as designated on Map 17.

POLICY 33.3.78: By 2012 Lee County will evaluate the establishment and funding of a DR/GR TDR bank that will offer to purchase development rights for resale in the TDR system. The purpose of this program is to give potential sellers the opportunity to sell rights even if no developer is ready to use them and to give potential development applicants the opportunity to obtain the necessary rights without seeking them on the open market.

Transportation Element


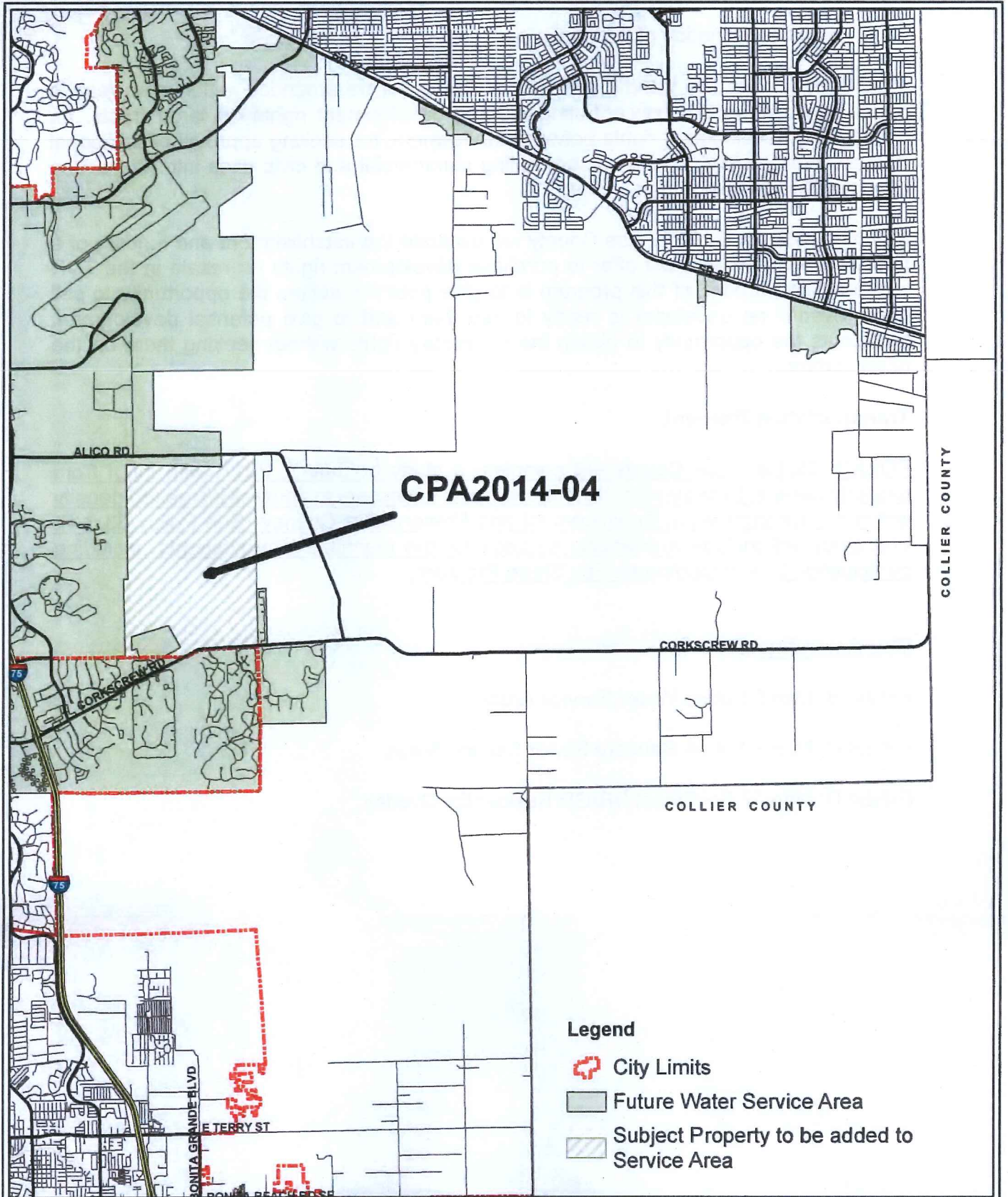
POLICY 38.1.9: Lee County will complete a study by July 1, 2017, with input from property owners, to determine the improvements necessary to address increased density within the Environmental Enhancement and Preservation Overlay (See Policy 33.3.4). The study will include a financing strategy for the identified improvements, including participation in a Proportionate Fair Share Program.

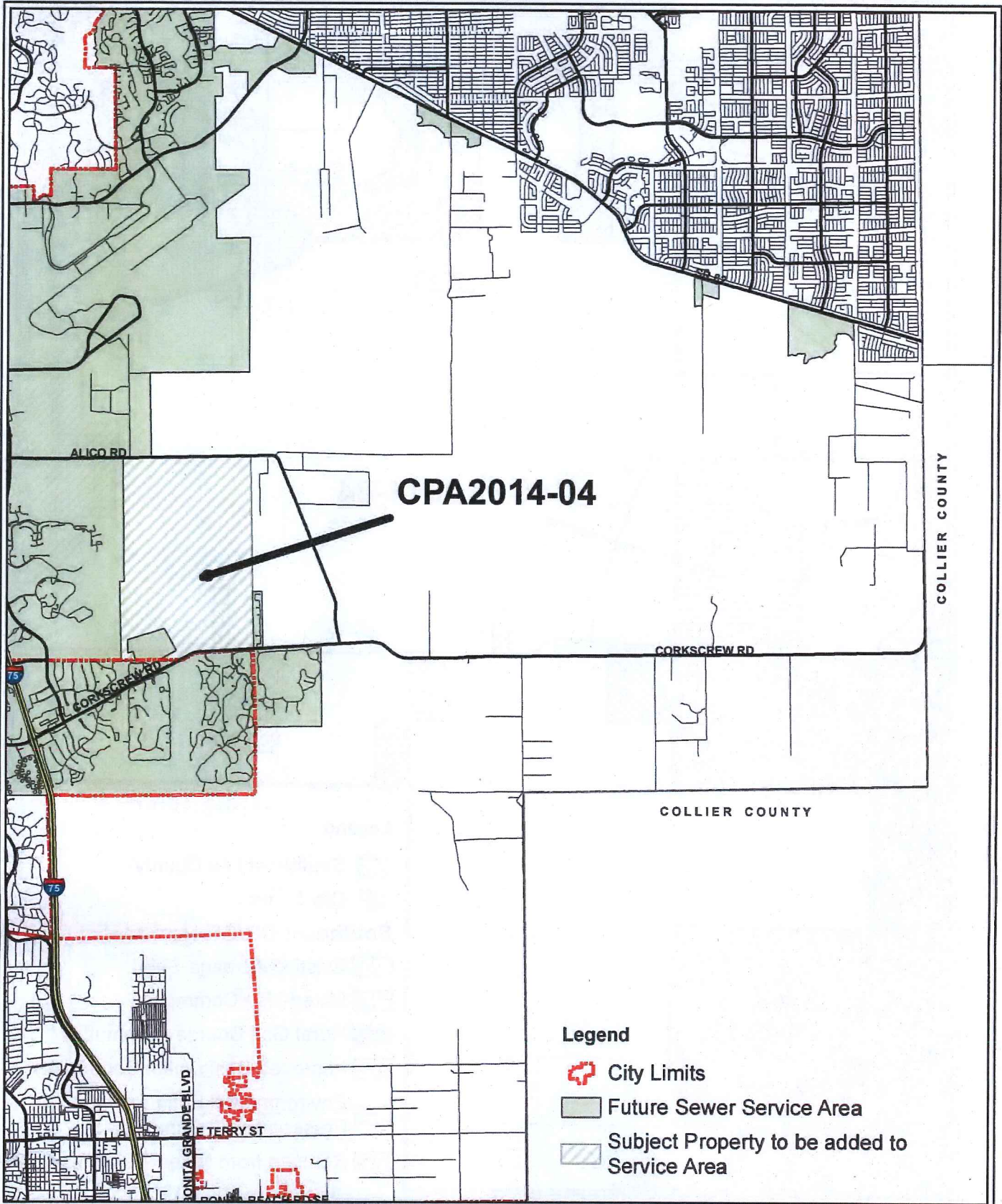
Map Amendments:

Exhibit B: Map 6 Future Water Service Areas

Exhibit C: Map 7 Future Sanitary Sewer Service Areas




Exhibit D: Map 17 Southeast DR/GR Residential Overlay






CPA2014-04

Legend

-  City Limits
-  Future Sewer Service Area
-  Subject Property to be added to Service Area

LEE COUNTY
SOUTHWEST FLORIDA
DIVISION OF PLANNING

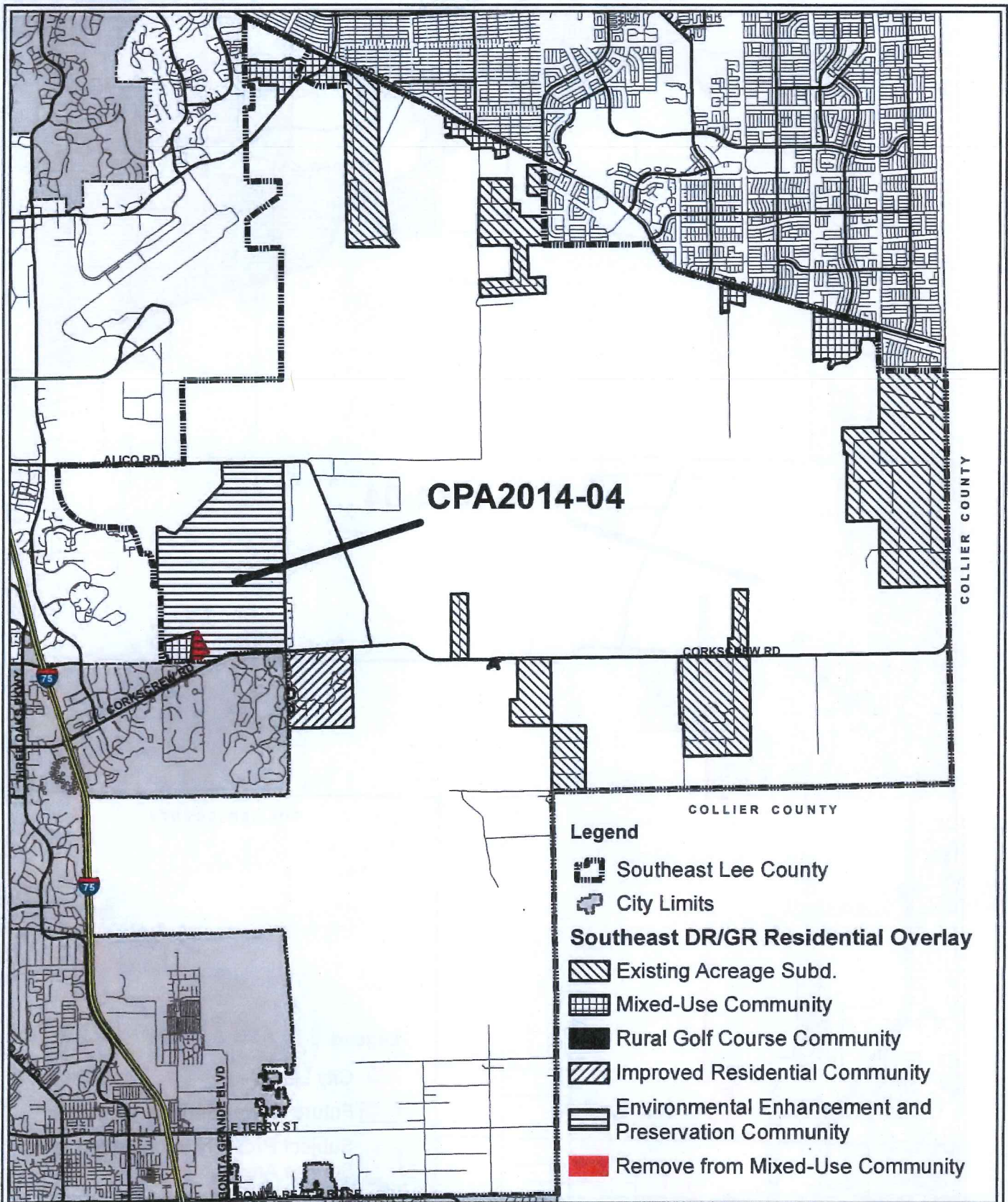


Map Generated April 2015



EXHIBIT C

CPA2014-00004 - WILD BLUE
LEE PLAN MAP 7
LEE COUNTY UTILITIES
FUTURE SEWER SERVICE AREAS



CPA2014-04

Legend

- Southeast Lee County
- City Limits
- Southeast DR/GR Residential Overlay**
 - Existing Acreage Subd.
 - Mixed-Use Community
 - Rural Golf Course Community
 - Improved Residential Community
 - Environmental Enhancement and Preservation Community
 - Remove from Mixed-Use Community

COLLIER COUNTY

COLLIER COUNTY

LEE COUNTY
SOUTHWEST FLORIDA
DIVISION OF PLANNING



EXHIBIT D

CPA2014-00004 - WILD BLUE
LEE PLAN MAP 17
SOUTHEAST DR/GR RESIDENTIAL OVERLAY

Map Generated April 2015



FLORIDA DEPARTMENT *of* STATE

RICK SCOTT
Governor

KEN DETZNER
Secretary of State

August 6, 2015

Honorable Linda Doggett
Clerk of the Circuit Courts
Lee County
Post Office Box 2469
Fort Myers, Florida 33902-2469

Attention: Shayne Brown

Dear Ms. Doggett:

Pursuant to the provisions of Section 125.66, Florida Statutes, this will acknowledge receipt of your electronic copy for Lee County Ordinance No. 15-13, which was filed in this office on August 6, 2015.

Sincerely,

Ernest L. Reddick
Program Administrator

ELR/lb

