

WILDBLUE SHORELINE STABILIZATION

17001 WILDBLUE BLVD.
FORT MYERS, LEE COUNTY
FLORIDA 33913



SHEET INDEX	
SHEET NUMBER	TITLE
F-0	COVER SHEET
F-1	EXISTING CONDITIONS
F-2	PROPOSED SITE PLAN
F-3	OPTION 1 RE-GRADED SHORELINE
F-4	OPTION 2 ADDED FILL SHORELINE
F-5	OPTION 3 CONCRETE EROSION CONTROL MAT
F-6	OPTION 4 MODULAR BLOCK WALL
F-7	OPTION 5 RETAINING WALL WITH TOE STONE
F-8	OPTION 6 ROCK REVETMENT
F-9	OPTION 7 LIVING SHORELINE

CLIENT:

WILDBLUE COMMUNITY
DEVELOPMENT DISTRICT
ATTN: MR. CHESLEY E. ADAMS, JR.
2300 GLADES ROAD, SUITE 410W
BOCA RATON, FL. 33431

ENGINEER:

CUMMINS | CEDERBERG

Coastal & Marine Engineering

MIAMI | FORT LAUDERDALE | JUPITER
SARASOTA | ST. PETERSBURG | TALLAHASSEE
TEL: +1 305-741-6155 FAX: 305-974-1969
WWW.CUMMINSCEDERBERG.COM

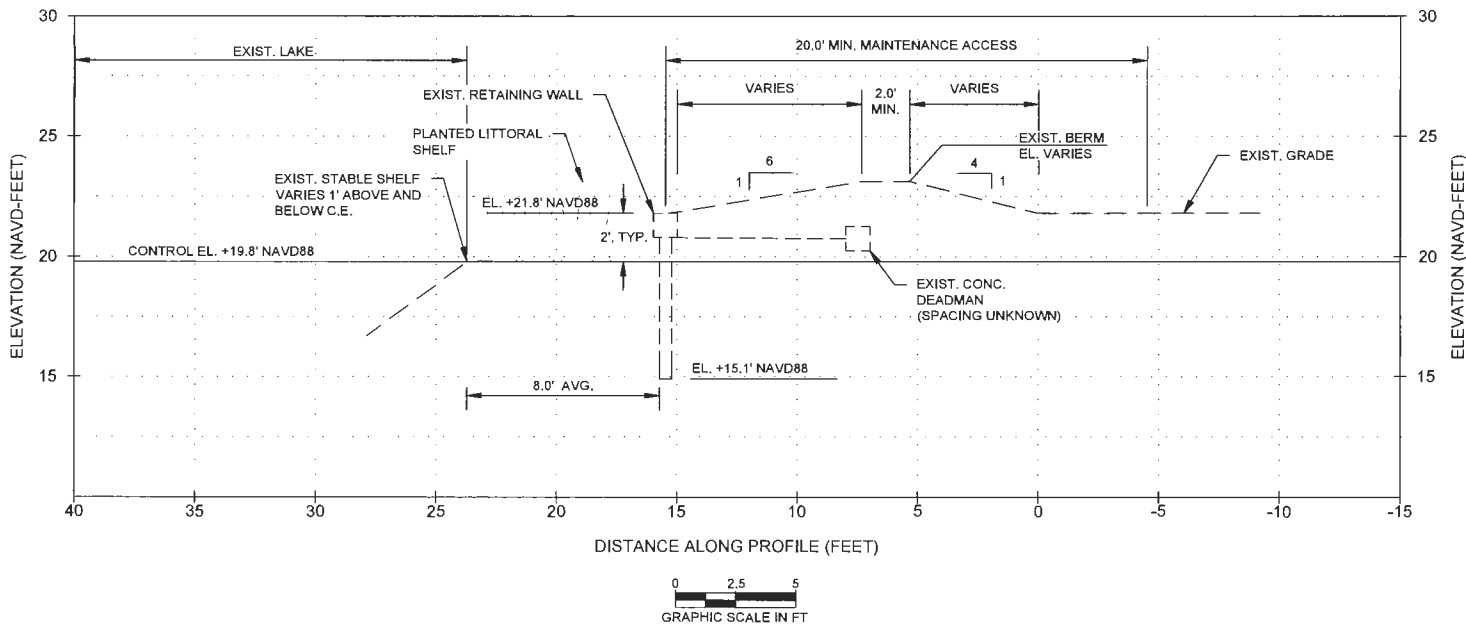


NOT FOR CONSTRUCTION

CONCEPT DRAWINGS
FOR CLIENT REVIEW ONLY
04/17/2024



EXISTING CONDITIONS



NOTES:

1. EXISTING CONDITIONS BASED ON BACKGROUND PERMIT DOCUMENTS.
2. EXISTING RETAINING WALL TO BE REMOVED OR ABANDONED IN PLACE.
3. SHEET PILE TIP BASED ON 6' SHEETS OBSERVED DURING SITE VISIT BY CUMMINS CEDERBERG.
4. PLANTED LITTORAL SHELF VEGETATION NOT OBSERVED DURING SITE VISIT BY CUMMINS CEDERBERG.

PROJECT
WILDBLUE SHORELINE
STABILIZATION

ADDRESS
17001 WILDBLUE BLVD.
FORT MYERS, FL 33913

CLIENT
WILD BLUE COMMUNITY
DEVELOPMENT
DISTRICT

ADDRESS
2300 GLADES ROAD, SUITE 410W
BOCA RATON, FL 33431

ENGINEER
CUMMINS CEDERBERG
COASTAL & MARINE ENGINEERING
201 ALHAMBRA CIRCLE, SUITE 601
CORAL GABLES, FL 33134
TEL: +1 305 741-6125 FAX: +1 305-074-1969
WWW.CUMMINSCEDERBERG.COM
COA # 23062



SEAL

	CONCEPT DRAWINGS	SUBMISSION / REVISION	DATE	DATE	DATE	DATE	DATE	DATE
1								

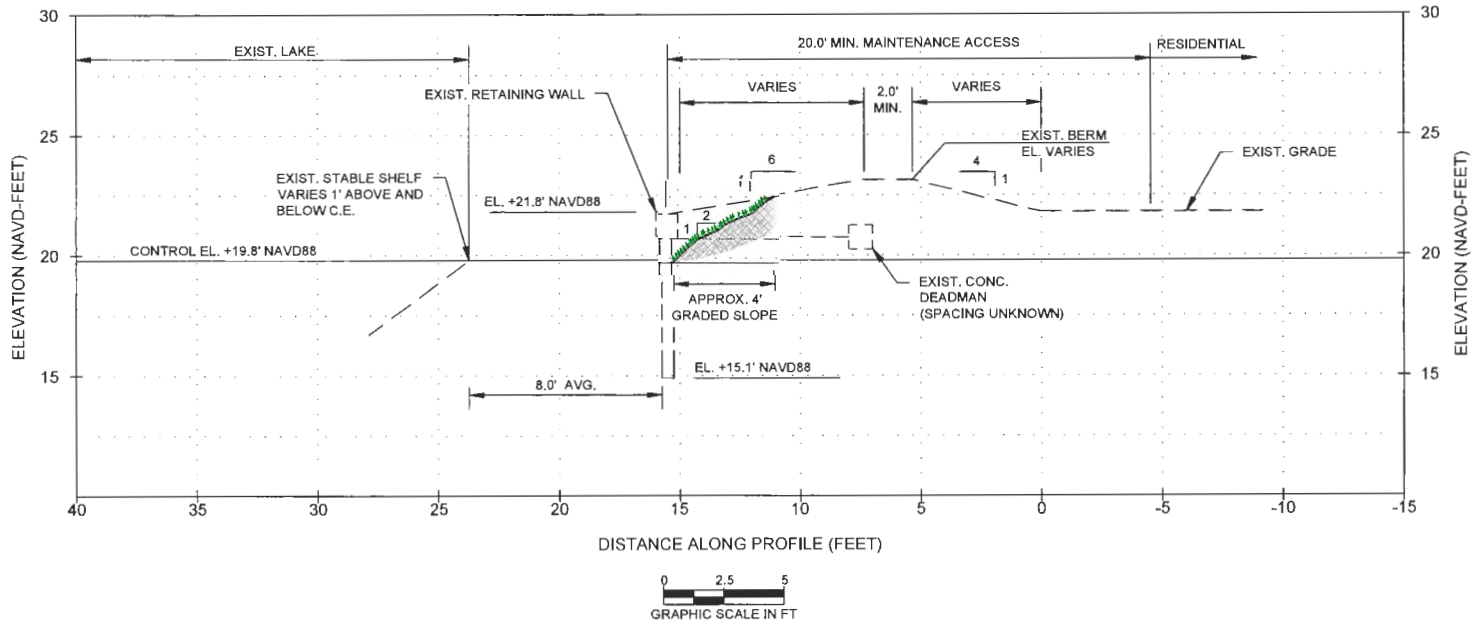
CC PROJECT NO	126610
DRAWN	GK
CHECKED	JPC
SCALE	REFERS TO 11X17

**EXISTING
CONDITIONS**

F-1

J:\Projects\126610_Wild Blue Shoreline Stabilization\12 - Review\Drawings\2021-08-17_126610_Subsist_08.dwg

OPTION 1 RE-GRADED SHORELINE



NOTES:

1. EXISTING CONDITIONS BASED ON BACKGROUND PERMIT DOCUMENTS.
2. EXISTING RETAINING WALL TO BE REMOVED OR ABANDONED IN PLACE.
3. SHEET PILE TIP BASED ON 6' SHEETS OBSERVED DURING SITE VISIT BY CUMMINS CEDERBERG.
4. PLANTED LITTORAL SHELF VEGETATION NOT OBSERVED DURING SITE VISIT BY CUMMINS CEDERBERG.

PROJECT
**WILDBLUE SHORELINE
STABILIZATION**

ADDRESS
17001 WILDBLUE BLVD.
FORT MYERS, FL 33913

CLIENT
**WILD BLUE COMMUNITY
DEVELOPMENT
DISTRICT**

ADDRESS
2300 GLADES ROAD, SUITE 410W
BOCA RATON, FL 33431

ENGINEER
CUMMINS CEDERBERG
COASTAL & MARINE ENGINEERING
201 ALHAMBRA CIRCLE, SUITE 601
CORAL GABLES, FL 33134
TEL: +1 305 741-0155 FAX: +1 305-974-1969
WWW.CUMMINSCEDERBERG.COM

COA # 29062

CUMMINS CEDERBERG
Coastal & Marine Engineering

SEAL

NO.	DATE	DESCRIPTION
1	01/15/24	CONCEPT SUBMITTAL
2	02/05/24	SUBMISSION / REVISION

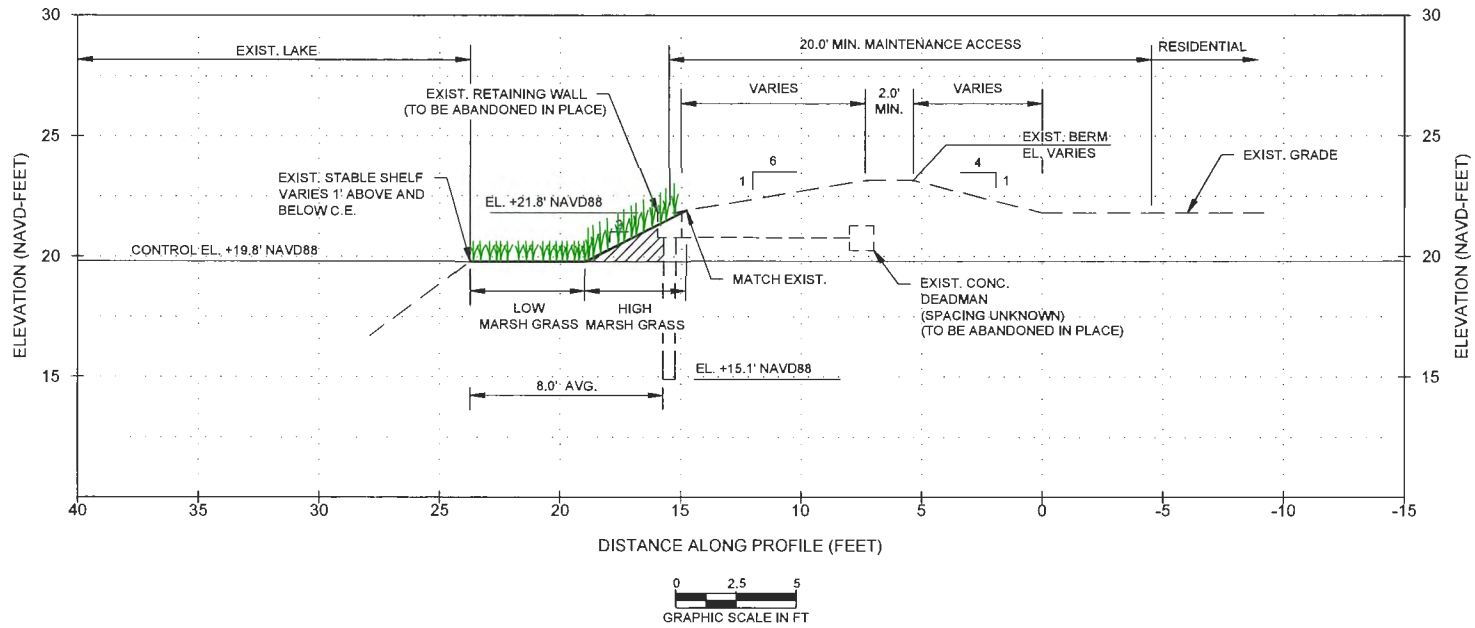
CC PROJECT NO	126610
DRAWN	GK
CHECKED	JPC
SCALE	REFERS TO 11X17

SHEET TITLE

OPTION 1

F-3

OPTION 2 ADDED FILL SHORELINE



NOTES:

1. EXISTING GRADE BASED ON BACKGROUND PERMIT DOCUMENTS.
2. EXISTING RETAINING WALL TO BE REMOVED OR ABANDONED IN PLACE.

PROJECT
WILDBLUE SHORELINE
STABILIZATION

ADDRESS
17001 WILDBLUE BLVD.
FORT MYERS, FL 33913

CLIENT
WILD BLUE COMMUNITY
DEVELOPMENT
DISTRICT

ADDRESS
2300 GLADES ROAD, SUITE 410W
BOCA RATON, FL 33431

ENGINEER
CUMMINS CEDERBERG
COASTAL & MARINE ENGINEERING
201 ALHAMBRA CIRCLE, SUITE 601
CORAL GABLES, FL 33134
TEL +1 305 741-4155 FAX +1 305-974-1969
WWW.CUMMINSCEDERBERG.COM
COA # 29062



SEAL

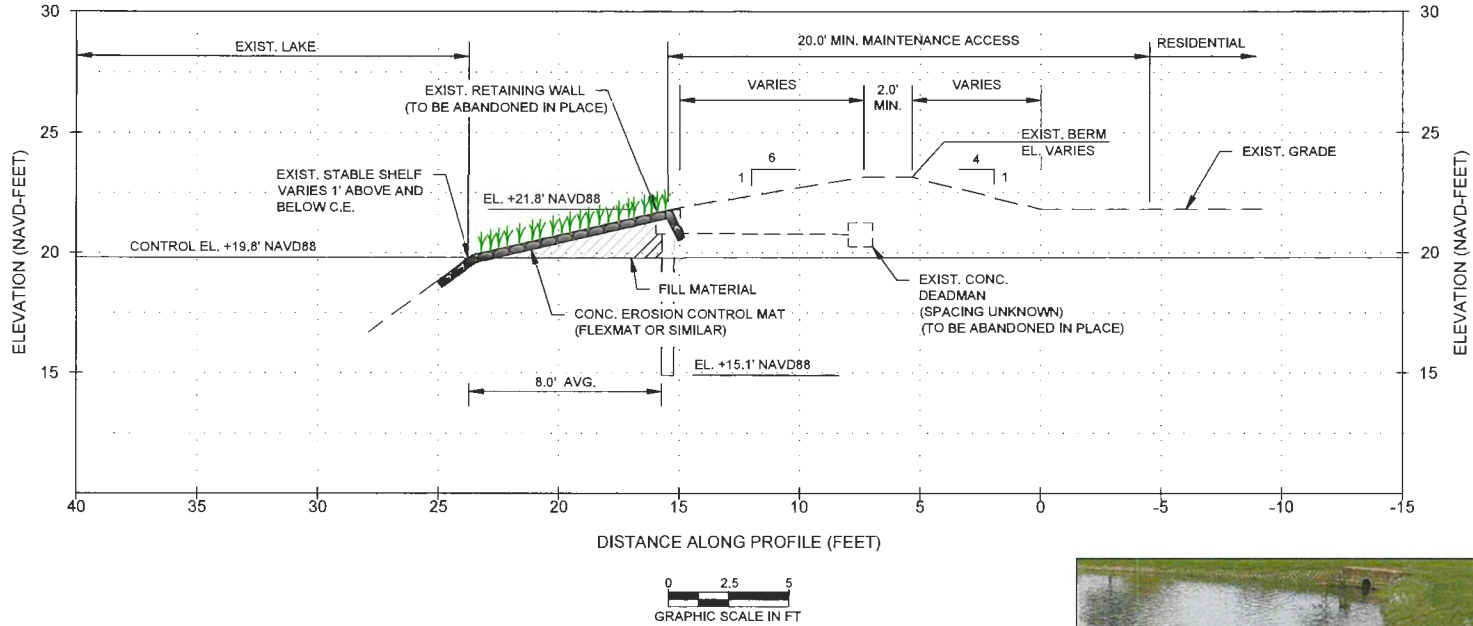
DATE	1/20/2024	CONC'D	2/28/2024	SUBMITTAL / REVIEW
REVISION				

CC PROJECT NO	126610
DRAWN	GK
CHECKED	JPC
SCALE	REFER TO 11X17

SHEET TITLE
OPTION 2

F-4

OPTION 3
CONCRETE EROSION CONTROL MAT



TYPICAL EROSION CONTROL MAT

NOTES:

1. EXISTING CONDITIONS BASED ON BACKGROUND PERMIT DOCUMENTS.
2. EXISTING RETAINING WALL TO BE REMOVED OR ABANDONED IN PLACE.
3. SHEET PILE TIP BASED ON 6' SHEETS OBSERVED DURING SITE VISIT BY CUMMINS CEDERBERG.
4. PLANTED LITTORAL SHELF VEGETATION NOT OBSERVED DURING SITE VISIT BY CUMMINS CEDERBERG.

PROJECT
WILDBLUE SHORELINE
STABILIZATION

ADDRESS
17001 WILDBLUE BLVD.
FORT MYERS, FL. 33913

CLIENT
WILD BLUE COMMUNITY
DEVELOPMENT
DISTRICT

ADDRESS
2300 GLADES ROAD, SUITE 410W
BOCA RATON, FL 33431

ENGINEER
CUMMINS CEDERBERG
COASTAL & MARINE ENGINEERING
201 ALHAMBRA CIRCLE, SUITE 601
CORAL GABLES, FL 33174
TEL +1 305 741-6155 FAX +1 305-974-1959
WWW.CUMMINSCEDERBERG.COM
COA # 22062



SEAL

NO.	DATE	ISSUE

CC PROJECT NO.	125619
DRAWN	GR
CHECKED	JNC
SCALE	REFERS TO 11x17

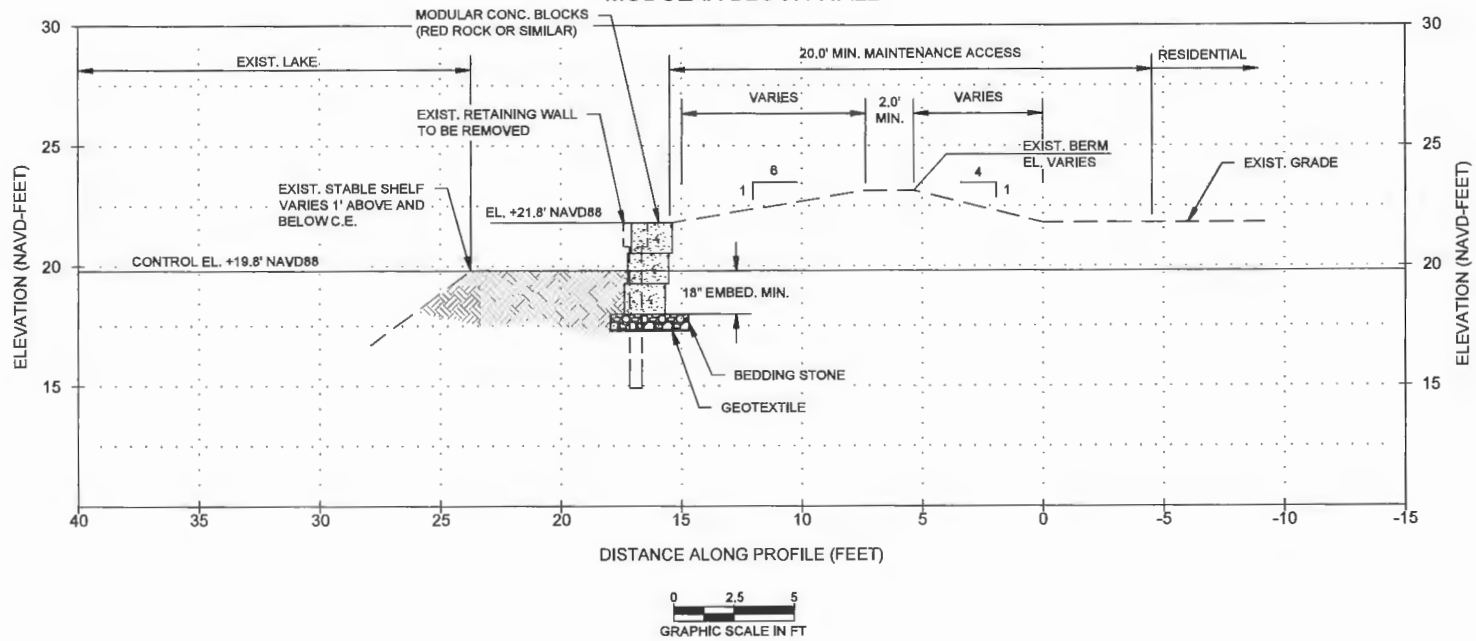
SHEET TITLE

OPTION 3

F-5

D:\projects\13613_13613_Wild_Blue_Shoreline_Stabilization\13 - Drawings\13613-02-01-137 - 1361302.dwg

OPTION 4
MODULAR BLOCK WALL



NOTES:

1. EXISTING CONDITIONS BASED ON BACKGROUND PERMIT DOCUMENTS.
2. EXISTING RETAINING WALL TO BE REMOVED OR ABANDONED IN PLACE.
3. SHEET PILE TIP BASED ON 6' SHEETS OBSERVED DURING SITE VISIT BY CUMMINS CEDERBERG.
4. PLANTED LITTORAL SHELF VEGETATION NOT OBSERVED DURING SITE VISIT BY CUMMINS CEDERBERG.

PROJECT
WILDBLUE SHORELINE
STABILIZATION

ADDRESS
17001 WILDBLUE BLVD.
FORT MYERS, FL 33913

CLIENT
WILD BLUE COMMUNITY
DEVELOPMENT
DISTRICT

ADDRESS
2300 GLADES ROAD, SUITE 410W
BOCA RATON, FL 33431

ENGINEER
CUMMINS CEDERBERG
COASTAL & MARINE ENGINEERING
201 ALHAMBRA CIRCLE, SUITE 601
CORAL GABLES, FL 33124
TEL: +1 305 741-6155 FAX: +1 305-974-1999
WWW.CUMMINSCEDERBERG.COM

COA # 23062



SEAL

1	DATE	DESCRIPTION

CC PROJECT NO	123619
DRAWN	JK
CHECKED	JPC
SCALE	REFERS TO 11K17

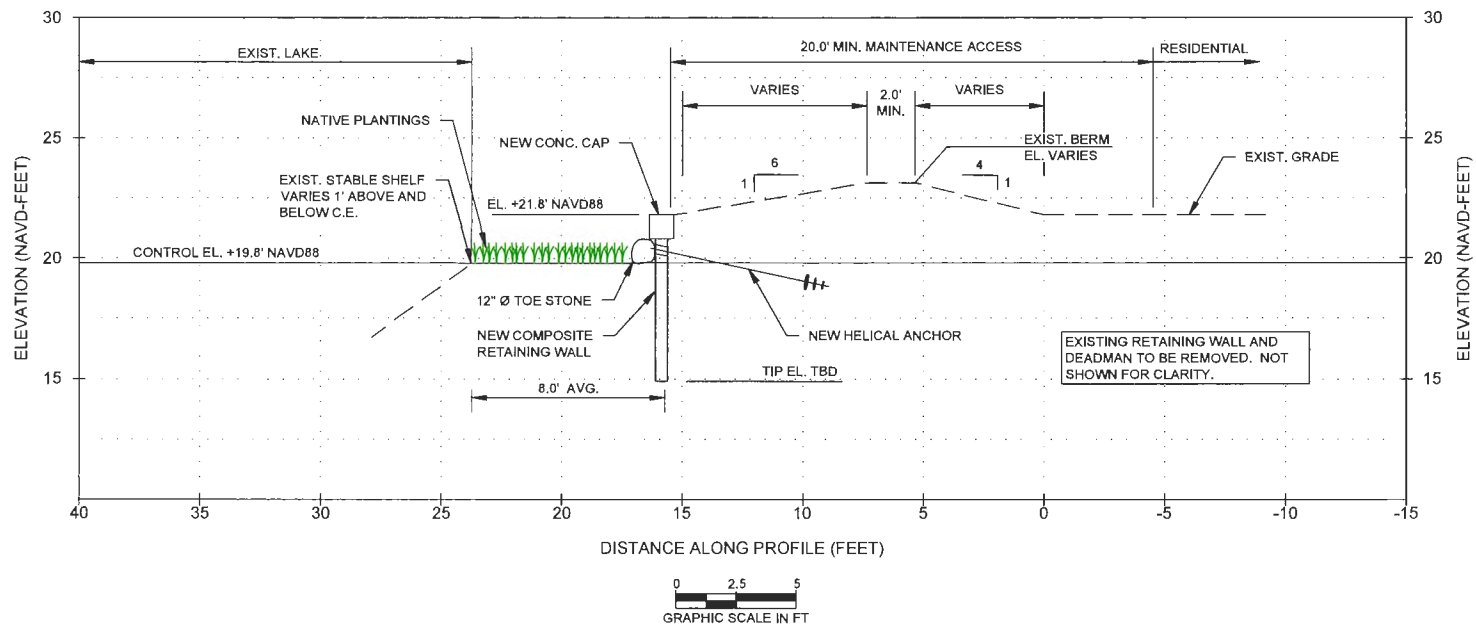
SHEET TITLE

OPTION 4

F-6

C:\Projects\123619\123619.dwg - Drawing\Option 4\123619-04-123619.dwg - 12/15/19 10:40:15 AM

**OPTION 5
RETAINING WALL WITH TOE STONE**



NOTES:

1. EXISTING CONDITIONS BASED ON BACKGROUND PERMIT DOCUMENTS.
2. EXISTING RETAINING WALL TO BE REMOVED OR ABANDONED IN PLACE.
3. SHEET PILE TIP BASED ON 6' SHEETS OBSERVED DURING SITE VISIT BY CUMMINS CEDERBERG.
4. PLANTED LITTORAL SHELF VEGETATION NOT OBSERVED DURING SITE VISIT BY CUMMINS CEDERBERG.
3. INSTALLATION OF COMPOSITE SHEETS CONTINGENT ON DRIVABILITY INTO UNDERLYING ROCK. TO BE CONFIRMED BY GEOTECHNICAL INVESTIGATION. MAY REQUIRE PRE-PUNCHING OR TOE STONE FOR ADDED STABILITY.

PROJECT
WILDBLUE SHORELINE STABILIZATION

ADDRESS
17001 WILDBLUE BLVD.
FORT MYERS, FL, 33913

CLIENT
WILD BLUE COMMUNITY DEVELOPMENT DISTRICT

ADDRESS
2300 GLADES ROAD, SUITE 410W
BOCA RATON, FL 33431

ENGINEER
CUMMINS CEDERBERG
COASTAL & MARINE ENGINEERING
201 ALHAMBRA CIRCLE, SUITE 601
CORAL GABLES, FL 33134
TEL. +1 305 741-6155 FAX +1 305 574-1909
WWW.CUMMINSCEDERBERG.COM
COA # 29062

CUMMINS CEDERBERG
Coastal & Marine Engineering

SEAL

CONCEPT DRAWINGS	1	04/17/2024	1
EDITS/REVISION			

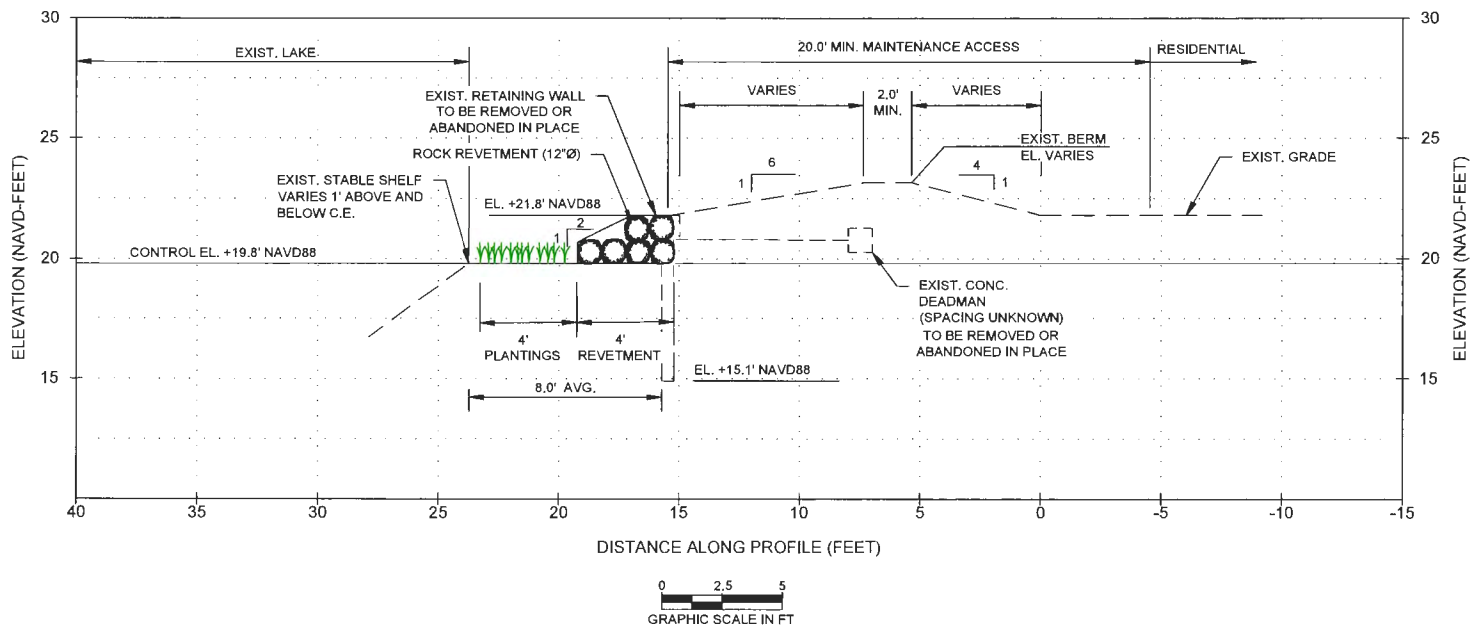
CD PROJECT NO: 12610
 DRAWN: CR
 CHECKED: JRS
 SCALE: REFERS TO 11X17

SHEET TITLE
OPTION 5

F-7

V:\Projects\118110_RFD_Bldg_Permit\118110_RFD_Bldg_Permit\Drawings\OPTION 5 - Retaining\Option 5 - Retaining.dwg 1/20/24 11:18:11 AM

OPTION 6 ROCK REVETMENT



NOTES:

1. EXISTING CONDITIONS BASED ON BACKGROUND PERMIT DOCUMENTS.
2. EXISTING RETAINING WALL TO BE REMOVED OR ABANDONED IN PLACE.
3. SHEET PILE TIP BASED ON 6' SHEETS OBSERVED DURING SITE VISIT BY CUMMINS CEDERBERG.
4. PLANTED LITTORAL SHELF VEGETATION NOT OBSERVED DURING SITE VISIT BY CUMMINS CEDERBERG.

PROJECT
**WILDBLUE SHORELINE
STABILIZATION**

ADDRESS
17001 WILDBLUE BLVD.
FORT MYERS, FL 33913

CLIENT
**WILD BLUE COMMUNITY
DEVELOPMENT
DISTRICT**

ADDRESS
2300 GLADES ROAD, SUITE 410W
BOCA RATON, FL 33431

ENGINEER
CUMMINS CEDERBERG
COASTAL & MARINE ENGINEERING
201 ALHAMBRA CIRCLE, SUITE 601
CORAL GABLES, FL 33134
TEL +1 305 741-6155 FAX +1 305-974-1969
WWW.CUMMINSCEDERBERG.COM
COA # 23062



SEAL

	CONCEPT DRAWINGS SUBMISSION / REVIEW
--	---

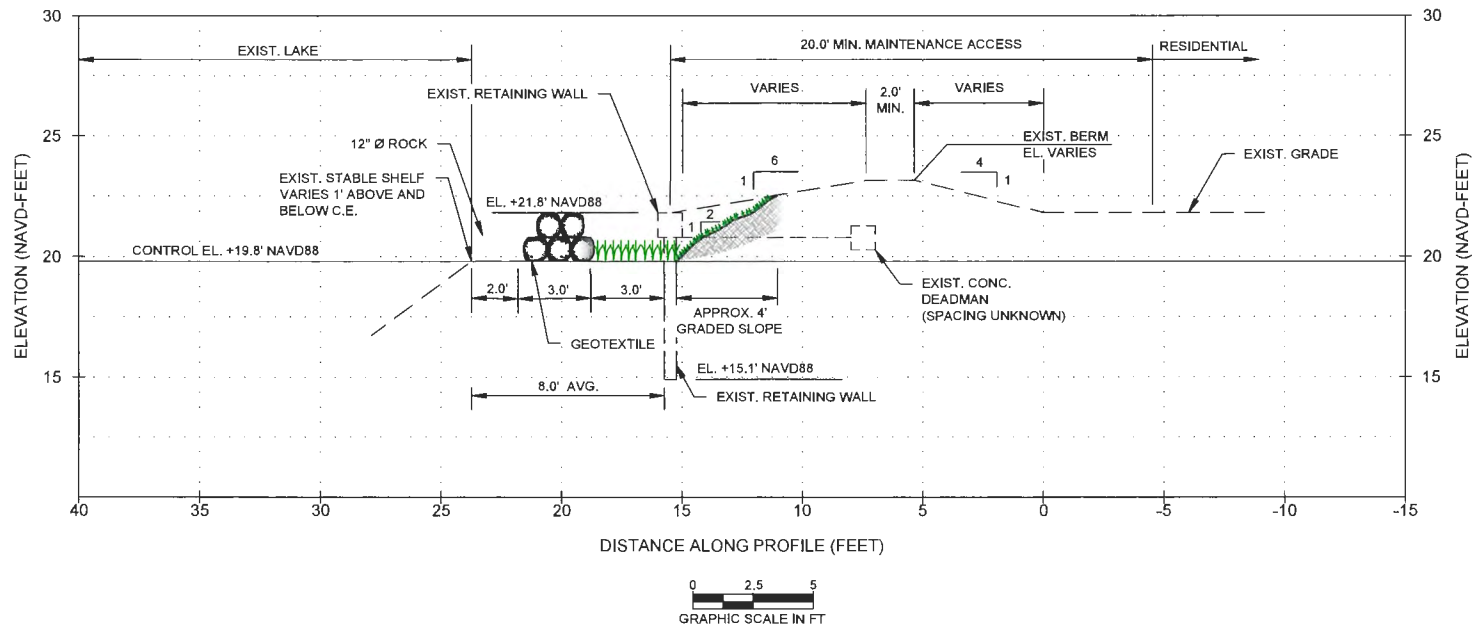
C/C PROJECT NO	126610
DRAWN	GK
CHECKED	JPC
SCALE	REFERS TO 11X17

SHEET TITLE
OPTION 6

F-8

A:\Projects\126610\126610_01\126610_01.dwg - Revision: 04/11/2024 10:13:13 AM - 126610.dwg

OPTION 7 LIVING SHORELINE



NOTES:

1. EXISTING CONDITIONS BASED ON BACKGROUND PERMIT DOCUMENTS.
2. EXISTING RETAINING WALL TO BE REMOVED OR ABANDONED IN PLACE.
3. SHEET PILE TIP BASED ON 6' SHEETS OBSERVED DURING SITE VISIT BY CUMMINS CEDERBERG.
4. PLANTED LITTORAL SHELF VEGETATION NOT OBSERVED DURING SITE VISIT BY CUMMINS CEDERBERG.

PROJECT
WILDBLUE SHORELINE
STABILIZATION

ADDRESS
17001 WILDBLUE BLVD.
FORT MYERS, FL, 33913

CLIENT
WILD BLUE COMMUNITY
DEVELOPMENT
DISTRICT

ADDRESS
2300 GLADES ROAD, SUITE 410W
BOCA RATON, FL 33431

ENGINEER
CUMMINS CEDERBERG
COASTAL & MARINE ENGINEERING
201 ALHAMBRA CIRCLE, SUITE 601
CORAL GABLES, FL 33134
TEL: +1 305 741-6155 FAX: +1 305-974-1969
WWW.CUMMINSCEDERBERG.COM
COA # 29062



SEAL

CONCEPT DRAWINGS	SUBMITTALS/REVISION
DATE	DATE
1	1

CC PROJECT NO	15610
DRAWN	GK
CHECKED	JMC
SCALE	REFERS TO 11x17
SHEET TITLE	

OPTION 7

F-9

C:\projects\15610 - Wild Blue Shoreline Stabilization\15 - Drawings\Option 7\15610-04-23F - 15610 - Shoreline Option 7.dwg